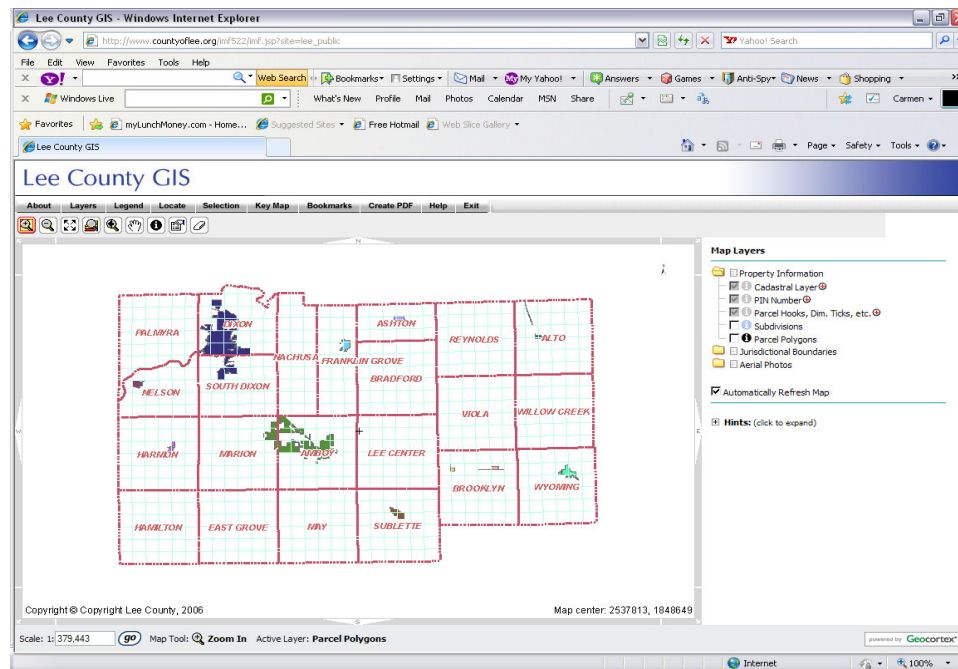
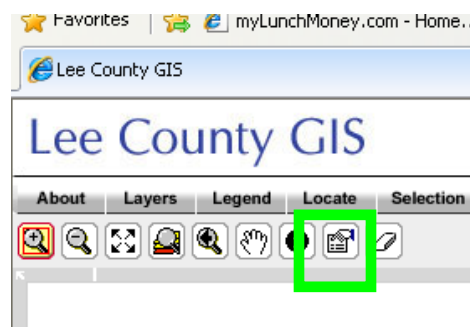


To View GIS Aerial Maps, Property Record Cards, and find Property Index Numbers:

- **Make sure any Pop-Up Blockers are turned off before accessing the maps.**
- Click on “Lee County GIS Parcel Map” under the News and Highlighted Features section on the main page.
- Click on “Public GIS Map Site”



- Click “Locate” on the menu at the top of the map. This will open different search options.
- Click “Find By Address” or “Find By PIN” depending on how you would like to locate the parcel.
 - **FIND BY ADDRESS:** Enter the house number and street name in CAPITAL LETTERS. Example: 123 MAIN ST. Click Search.
 - All matches will be shown in the search results window.
 - Click “Zoom To” to see the parcel on the map.
 - Once the map has finished loading, click on the menu button that looks like a hand holding a paper. Then, click inside the parcel lines to view the property record card. This information will come up in a different window, so it’s important to make sure your Pop-Up Blocker is deactivated.



http://www.countyoflee.org/inf522/ext/lee_public/js...




Property Card

PIN# 0805262011

Property Information					Legal Information				
Property Address: 521 S HENEPIN AVE DIXON IL 61021					Tax Description: SECT./LOT:00 TWP:05 RING/BLK:065 DIXON LT 5 BLK 65 BK 9901-666 WD JT 0505 - 2552				
					Lot Size: 100 X 150 APPROX Est. Lot Size: Lot Acres: 0.00 Property Class: Improved Residential				
Current Year Assessment					Sales Information				
Farm Land	Farm Building	Non-Farm Land	Non-Farm Building	Total Assessment	Sale Date	Sale Amount	Doc#	Type	Notes
0.000	0.000	8925.000	44625.000	53550.000	2005-05-20	\$122096	2005003614	A	2002 CONTRACT
0.000	0.000	8925.000	44625.000	53550.000	2002-11-01	\$118000	200208968	ARMSL	
Building Information					Building Information				
Model Name: 2.0 Story Total Building: 3366 sq. ft.					Year Built: 1930 Central Air: No Fireplace: Yes Baths: full 2 half 0 Garage: 0 sq. ft. & Not Available Bedrooms: Not Available				
Basement Full: 1652 sq. ft. Partial: 0 sq. ft. Crawl: 0 sq. ft.									

- Information that may be on the Property Record Card includes the property index number or PIN, a brief legal description, lot size, current assessment values, sales information (if available), building description, year built, square footage of living space, bathroom count, basement information, etc.
- FIND BY PIN:** To find by Property Index Number (a.k.a. Parcel Number) leave off the first two digits of the number and enter it without dashes. Click Search. Example: Full PIN is 07-02-30-100-123. Enter as 0230100123.
- Click “Zoom To” to load the map
- Once the map has finished loading, click on the menu button that looks like a hand holding a paper. Then, click inside the parcel lines to view the property record card. This information will come up in a different window, so it’s important to make sure your Pop-Up Blocker is deactivated.



- You can also navigate the maps simply by using the Zoom In and Zoom Out tools located in the upper left corner, under the main menu. 
- To view the drawing floor plan of the parcel, click on the Display Floor Plan tool and then click within the parcel lines of the property you want to see. 
- To view the photo of the property, click on the lightning bolt, then click on the orange dot on or near the parcel. 
- To **PRINT** a map, click “Create PDF” then click “OK.”
- Once the map is successfully created, click on the “Open Map” link that will appear. This will open the PDF file, from which you can print and/or save the map.

To Print Exemption and Board of Review Forms:

Various exemption forms and Board of Review Appeal forms are available on the website for you to print and submit. From the main page, click on “County Offices.” Scroll down and click on “Supervisor of Assessments.” On the menu at the left of the screen, click on “Forms.” All forms are in PDF format and can be printed from your computer.